


Which vehicles are allowed to park?



1. Only motorcycle.
2. Only truck
3. Only passenger car
4. Only passenger car and motorcycle
5. All vehicles

Ans.'4

Parking is prohibited to

1. On bridges and overpasses.
2. Under bridges and overpasses.
3. In all above cases.

Ans.'3


Is it allowed to put off a passenger on the road where a solid yellow line is drawn on the top surface of the curb and a "Stop is prohibited" sign is placed?



1. Allowed.
2. Prohibited
3. Allowed in the absence of public transport.
4. Only public transport is allowed.

Ans.'2

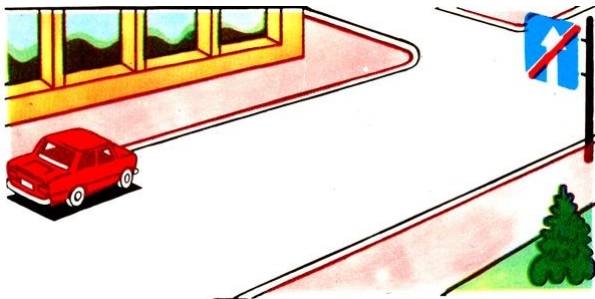
Does the prohibition sign affect the part of the road where the driver parked?



1. Affects
2. Does not affect

Ans.'1

Is it allowed to park the car in the mentioned place?



1. Allowed
2. Prohibited

Ans.'1

At what distance from the railway crossings is the parking of vehicles prohibited?

1. 300 m:
2. 150 m:
3. 100 m:
4. 50 m:
5. 25 m:

Ans.'5

Is it allowed to stop to put off a passenger in this case?



1. Allowed, if it does not obstruct the traffic of public transport.
2. Prohibited

Ans.'1

Which driver must stop?



1. Passenger car driver.
2. Bus driver.
3. Both drivers.

Ans.'1

This road marking allows you to drive:



1. Only to the left.
2. To the left and backward direction.
3. Only backward direction.
4. Straight, left and backward direction.

Ans.'2

Which vehicles are allowed to park in the area of influence of the given road sign?



1. Only for public transport.
2. Vehicles driven by the disabled and taxis with the meter on.

Ans.'2

What does this road sign mean?



1. A place to pick up and put off passengers.
2. Parking space for public transport.
3. Parking place for public transport and taxis.

Ans.'2

What does a solid yellow line of horizontal markings mean?



1. A place where stopping and parking of vehicles is prohibited.
2. A place where vehicles are allowed to stop for dropping off passengers or unloading cargo.
3. A place where parking of vehicles is prohibited.

Ans.'1


Is a driver allowed to cross a solid line marking the boundaries of parking spaces for vehicles?



- 1.Prohibited.
- 2.Permitted.

Ans.'2


Which of the paths marked with arrows is allowed?



- 1.Straight ahead only.
- 2.Left and in the opposite direction.
- 3.Straight, left and backwards.

Ans.'1

What does this marking mean?



- 1.A crosswalk where traffic is regulated by a traffic light.
- 2.The place where a bicycle lane crosses a roadway.
- 3.The place where a pedestrian walkway crosses a roadway.

Ans.'2

How many traffic lanes does a road have where traffic lanes of opposite directions are separated by double solid lines?



- 1.Two lanes.
- 2.Two or three lanes.
- 3.Three lanes.
- 4.Four or more lanes.

Ans.'4

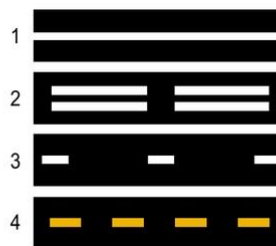
What does arrow markings on the roadway warn you about?



- 1.Warns the driver when approaching a dangerous section of road.
- 2.Warns the driver when approaching the end of a lane.
3. Indicates the direction of a dangerous road curve.

Ans.'2

Which of these marking lines is used to mark the boundaries of the lanes where reversing traffic occurs?



- 1.Line 1.
2. Line 2.
3. Line 3.
4. Line 2 and 3.
5. Line 3 and 4.

Ans.'2

Where is a solid yellow line indicating places prohibiting stopping and parking?



1. On the traffic area.
2. At the edge of the traffic area.
3. At the edge of the traffic area or on top of curbs.
4. Only at the top of the curb.

Ans.'3

With which road sign can a yellow dashed line marking be applied?



1. Stopping is forbidden"
2. No Parking.
3. Parking is prohibited on odd days of the month.

Ans.'2

Which vehicles are allowed to drive in the right lane of the roadway?



1. All motor vehicles.
2. Public vehicles and taxis.
3. Only bicycles.
4. Only public vehicles.

Ans.'4

This road marking has the following purpose:



1. Marking of parking places, where the ways of parking of motor vehicles on the near-trampoline parking lot are indicated.
2. Designation of places where parking of motor vehicles is prohibited.
3. Designation of stops of public vehicles and taxi stops.

Ans.'3

This horizontal road marking indicates:



1. Narrowing of the traffic area where the number of traffic lanes in a given direction is reduced.
2. A place where the driver must stop, if necessary, to give way to vehicles traveling on the road being crossed.
3. Approaching a place where stopping is prohibited.

Ans.'2

Is it permitted to drive onto a guide island marked with wide white lines?



1. Allowed only for stopping.
2. Allowed when reversing.
3. Prohibited.

Ans.'3

What must the driver of a vehicle do when approaching an intersection with a "stop line" and a green traffic light?

1. Stop at the "Stop Line", and then resume driving.
2. Continue driving through the intersection without stopping.

Ans.'2

What does this marking mean?



1. Crosswalk.
2. The place where a bicycle lane crosses a roadway.
3. The place where cattle cross.

Ans.'2

Where should the driver stop the vehicle if this marking is present?



1. At this marking.
2. On this marking.
3. At least 5 meters in front of the marking.

Ans.'1

What does this marking mean?



1. A lane for the movement of public vehicles.
2. The traffic lane for special vehicles.
3. Marks the boundaries of the traffic lanes where reversing regulation is carried out.

Ans.'3

Is it allowed to make a U-turn at this point?



1. Allowed.
2. Prohibited.

Ans.'1

Is the driver of a tour bus allowed to enter the "A" lane if this marking is present?



1. Allowed.
2. Prohibited.

Ans.'1

What does a wide dashed line marking mean?



- 1.The boundary between the roadway and the shoulder.
- 2.The boundary between the acceleration lane and the main traffic area.
- 3.The boundary between the braking lane and the main traffic area lane.

Ans. 2

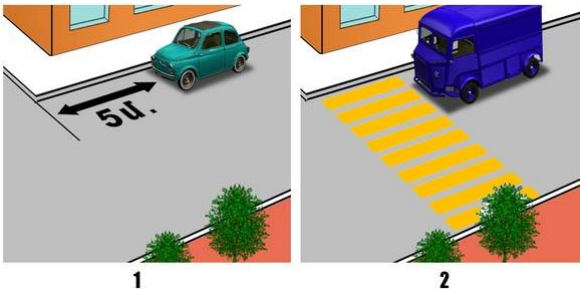
Which vehicle is allowed to stop in the area covered by these signs?



- 1.Red.
- 2.Both cars.
- 3.Neither.
- 4.The yellow one, marked with the "Disabled" sign.

Ans. 4

In which picture did the driver correctly stop his car to drop off passengers?



- 1.In the left picture.
- 2.In both pictures.
- 3.In the right picture.

Ans. 1

The signal to stop the train is?

- 1.A circular movement of the hand (during the day with a flap of bright cloth or some clearly visible object, at night with a torch or lantern).
- 2.Hand raised above head with baton or red flag.
- 3.An arm stretched forward.
- 4.Swinging up and down with arm outstretched forward.

Ans. 1

In populated areas, on roads with one lane of traffic in each direction, in the absence of streetcar tracks in the middle, stop and park on the left side of the road:

- 1.Allowed.
- 2.Prohibited.

Ans. 1

At what distance from the "Stop Line" or the "No Stopping" sign must a driver stop to miss an approaching train?

- 1.1,5 m.
- 2.2,5 m.
- 3.5 m.
- 4.10 m.
- 5.Directly at the "Stop Line" and (or) the sign.

Ans. 5



Is a stop allowed at this location?



- 1. Allowed.
- 2. Prohibited.

Ans.'2


Is it allowed to stop the car in this place?



- 1. Prohibited, because the distance between the dashed line of markings and the stopped vehicle is less than 3 m.
- 2. Prohibited on even numbered days of the month.
- 3. Allowed.

Ans.'3

The driver of which vehicle violated the parking rules?



- 1. Driver of the blue car.
- 2. The driver of the red car.
- 3. Both drivers violated.
- 4. Both drivers did not violate.


Ans.'3

Where are vehicles allowed to park outside of populated areas for long periods of time for recreation, overnight stays, etc.?

- 1. On the side of the road.
- 2. On parking areas or off the road.
- 3. On the right side of the traffic area, but in such way that does not obstruct the movement of other vehicles.
- 4. On the left side of the road, but in such a way that it does not impede the movement of other vehicles.

Ans.'2

Stopping is prohibited if the distance between the solid line of the marking and the stopped vehicle is:



- 1. 1.6 m.
- 2. 2.5 m.
- 3. 3.4 m.
- 4. 4.3 m.
- 5. 5.2 m.

Ans.'5

If the traffic through a railway crossing is prohibited and there are no traffic lights, road signs, markings and a barrier, the driver must stop:

- 1. Not closer than 5 meters from the nearest rail.
- 2. Not closer than 7 meters from the nearest rail .
- 3. At least 10 meters from the nearest rail.


Ans.'3

At what distance from the railway crossing is the parking of vehicles prohibited?

- 1. 15 m.
- 2. 50 m.
- 3. 100 m.
- 4. 150 m.

Ans. 1

Which answer identifies all drivers who violated the stop rule?



- 1. The driver of the red car and motorcycle.
- 2. The driver of the blue car.
- 3. The driver of the motorcycle.
- 4. Drivers of all vehicles.

Ans. 4

Which of the vehicle drivers parked incorrectly to disembark passengers?



- 1. The driver of the passenger car.
- 2. The driver of a motorcycle.
- 3. Bus driver.
- 4. Motorcycle and bus drivers
- 5. All drivers.

Ans. 4

If traffic through the railway crossing is prohibited and there are no traffic lights, road signs and markings, the driver must stop:

- 1. Not closer than 5 meters from the barrier.
- 2. Not closer than 3 meters from the barrier.
- 3. Immediately in front of the barrier.

Ans. 1

Is the tourist bus driver allowed to drive in the "A" lane?



- 1. Prohibited.
- 2. Allowed.

Ans. 1

What does the letter "A" on the lane of the roadway mean?



- 1. The number of the road (route).
- 2. A special lane designated for the movement of public vehicles.
- 3. A special lane designated for the movement of vehicles of category „A“.

Ans. 2



Is the vehicle allowed to stop at the specified place to drop off the passenger?



1. Allowed.
2. Prohibited.
3. Allowed, but having climbed the sidewalk.

Ans.'2

Is it allowed to continue driving in the direction indicated by the arrow?



1. Prohibited.
2. Allowed in all cases.
3. Allowed, for stopping to drop off passengers.
4. Allowed, for the purpose of overtaking a truck.

Ans.'3

Such vertical markings are indicated by:



1. The lower edge of a bridge or tunnel.
2. The entrance to unlit tunnels.
3. Any element of road constructions, which creates a danger to traffic.

Ans.'1

What should the driver of a car do if the bus driver starts to brake?



1. Continue driving.
2. Slow down and, if necessary, stop and continue driving, making sure there are no pedestrians at the crossing.
3. Stop and continue driving only when the bus resumes driving.

Ans.'2

The driver of the bus has made a stop to board passengers. A passenger car is moving at a speed of 70 km/h. Which vehicle driver violated the traffic rules?



1. None.
2. Bus driver.
3. Car driver.
4. Both drivers.

Ans.'1

In which of the following cases can a bus driver take the middle lane on a three-lane two-way road that is used for traffic in both directions?



1. For the purpose of overtaking or detouring.
2. For the purpose of making a left turn or a U-turn.
3. For both of these purposes.
4. There are no correct answers.

Ans.'3

Where should the driver stop in this situation?



1. Not necessary to stop.
2. Before a traffic light.
3. In front of the road marking "Stop line".
4. Before crossing the traffic lanes.

Ans.'3

The bus has stopped, giving way to pedestrians. Does the driver of the car violate the traffic rules in this situation?



1. Violates.
2. Does not violate.

Ans.'1

Is the driver of public transport performing regular passenger transportation allowed to stop at the given place for the purpose of boarding passengers?



1. Prohibited.
2. Allowed.

Ans.'1

Does the tourist bus driver have the right to park at this location for an extended rest period?



1. Has the right.
2. Does not have the right.

Ans.'1

When proceeding to the left, where should a bus driver stop to give way to a passenger car?



1. In front of a road sign.
2. At a road marking.
3. In a safe place, at the discretion of the driver.

Ans.'2

Where should the driver stop in this situation?



1. Before the first road sign.
2. Before the road marking "Stop line".
3. Before the second road sign.
4. Stopping is not necessary.

Ans.'2



What vehicles are allowed to stop in the area of this road sign?



1. Only public vehicles.
2. Only vehicles driven by people with disabilities.
3. Only taxis with a taximeter on.
4. All are prohibited.

Ans.'4

Is it permitted to stop for the purpose of boarding passengers in the area of the specified road signs?



1. Allowed.
2. Prohibited.

Ans.'1

For which vehicles is the lane marked with the letter „A“?



1. Only for buses that travel on a set route.
2. For trolleybuses and taxis.
3. For public vehicles.

Ans.'3

Are buses allowed to stop and park in populated areas on the left side of a one-way traffic area?

1. Allowed.
2. Prohibited.
3. Allowed only to make a stop.

Ans.'1

Are public vehicles allowed to stop outside stop locations?

1. Prohibited.
2. Allowed.

Ans.'1

Are buses allowed to park in residential areas and yard areas?

1. Prohibited.
2. Allowed, only in places designated for this purpose.
3. Allowed.

Ans.'2

Is stopping allowed at the mentioned place?



1. Yes
2. No

Ans.'1

Is parking allowed in this situation?



1. Yes
2. Only during daylight hours
3. No

Ans.'3

Is parking allowed in this situation?



1. Yes
2. Prohibited
3. Only for picking a passenger

Ans.'2

Is stopping in this situation allowed for picking a passenger?



1. Yes
2. No

Ans.'2

Is parking prohibited

1. At the railroad crossing
2. At the railway crossing and near 50 m near the crossing
3. At the railway crossing and after 50m crossing

Ans.'1

Parking is prohibited

1. At the railway crossing
2. At the railway crossing and near 50 m near the crossing
3. At the railway crossing and after 50m crossing

Ans.'2

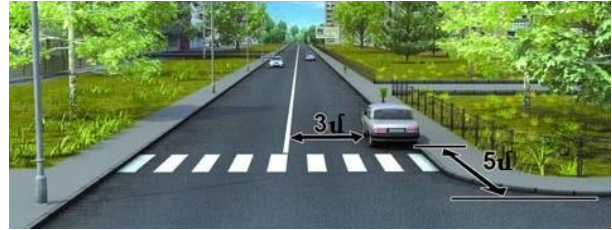
Do you have to give way to the truck?



1. Yes
2. No

Ans.'2

Parking at this place is



1. Allowed
2. Prohibited

Ans.'1


When is it allowed to cross the mark?



1. Before cross walking
2. After cross walking

Ans.'2

Did the truck driver violate the parking rules?



1. Yes
2. No

Ans.'1


In this situation is it allowed to make a stop to pick up a passenger?



1. Yes
2. Only the driver of a public vehicle is allowed
3. No

Ans.'2

Which of the drivers violated the parking rules?



1. Both drivers
2. Only passenger car driver
3. Only motorcycle driver
4. None

Ans.'2



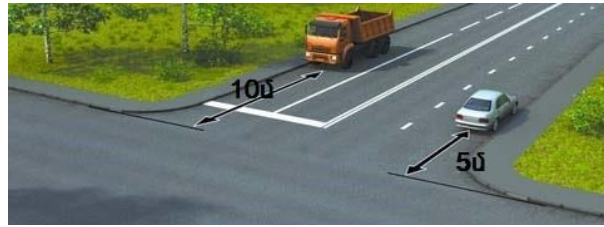
Is parking allowed at the place mentioned?



- 1.No
- 2.Yes

Ans.'1

Who violated the parking rules?



- 1.Both drivers
- 2.Only the truck driver
- 3.Only passenger car driver
- 4.None

Ans.'2

Is parking allowed at the place mentioned?



- 1.Yes
- 2.Allowed

Ans.'1

Is it allowed to make a stop on the bridge to pick up a passenger?



- 1.Yes
- 2.No

Ans.'2


Which driver violated the parking rules?



- 1.Bus driver
- 2.Motorcycle driver
- 3.Both drivers
- 4.None

Ans.'3

Is it allowed to stop at the mentioned place?



- 1.Yes
- 2.No

Ans.'2

Which driver violated the parking rules?



- 1.Truck driver
- 2.Passenger car driver
- 3.None
- 4.Both drivers

Ans.'2

Is it allowed for a 3.5 ton light truck driver to park as indicated on the sign?



- 1.Yes
- 2.No

Ans.'2

Is it allowed to stop at the mentioned place?



- 1.Yes
- 2.No

Ans.'2


Parking at the specified location is



- 1.Allowed
- 2.Prohibited

Ans.'1


Making a stop at the specified location is



- 1.Allowed
- 2.Allowed for picking up passengers
- 3.Prohibited

Ans.'3

Are drivers allowed to stop at this location?



- 1.Yes
- 2.Only motorcycle driver
- 3.No

Ans.'3

Is it allowed to stop in the manner the car is located?



1. Yes
2. Only passenger cars
3. No

Ans.'3

Is it allowed to continue on this traffic zone after overtaking the truck?



1. Yes
2. No

Ans.'2

Is it allowed to continue the traffic in the occupied zone in this situation?



1. Yes
2. No

Ans.'1

Parking at the specified location is



1. Allowed
2. Allowed if the distance from the vehicle to the marking is more than 3 meters.
3. Prohibited

Ans.'3

This marking shows:



1. The advantage of changing lanes
2. Approaching the curved section of the road
3. Approaching the end of the zone

Ans.'3

What does this marking indicate?



1. Approaching the "stop-line" at the regulated intersection
2. Approaching the "Stop line" when it has been used with the sign "No traffic without stop"
3. Approaching the barrier

Ans.'2



Vertical marking of fences warns



- 1.About approaching the railway crossing
- 2.About approaching a dangerous intersection
- 3.About the traffic on the dangerous part of the road

Ans.'3

This triangular marking warns



- 1.About approaching a dangerous turn
- 2.About approaching the place of giving way
- 3.About approaching the place to stop the car

Ans.'2

These intermittent markings at the area of the intersection indicate



- 1.Permissible directions of traffic
- 2.Traffic lanes within the intersection

Ans.'2

This marking show that overtaking is



- 1.Allowed
- 2.Prohibited
- 3.Only tractors are allowed to overtake

Ans.'1

This vertical marking show



- 1.All adjacent vertical elements of the route are marked
- 2.Only those elements of road structures that pose a danger to drivers

Ans.'2

What does the intermittent marking indicate?



- 1.The right to stop on the sideway
- 2.The edges of the walkway on a two-lane road
- 3.The right to walk sideways

Ans.'2

Driving on this track in such a situation is



1. Allowed only when overtaking
2. Allowed
3. Prohibited

Ans.'3

Is parking allowed in the area?



1. Allowed
2. Allowed without climbing the sidewalk
3. Prohibited

Ans.'3

Overtaking according to this marking is



1. Allowed
2. Allowed if the car before is driving slowly
3. Prohibited

Ans.'3

Can you continue driving after the sign?



1. Yes
2. Yes, up to "Stop-line"
3. No

Ans.'2

When the orange-white markings contradict each other, the drivers

1. Can meet their convenient marking requirements
2. Must meet white marking requirements
3. Must meet orange marking requirements.

Ans.'3

Which driver is allowed to cross the solid marking when making a stop?



1. Both drivers
2. The driver coming from the other side
3. Two drivers are prohibited

Ans.'2



Is it allowed to stop at the mentioned location?



1. Only motor-cyclists
2. No
3. Yes

Ans.'3

This marking



1. Shows the borders of the residential area
2. Shows artificial unevenness
3. Prohibits further driving

Ans.'2

What prohibits this marking?



1. Overtaking
2. Turning
3. Reversing
4. Driving to the left of it or on it

Ans.'4

This marking shows:



1. Route or road number
2. Recommended speed
3. Maximum allowable speed on the mentioned road section

Ans.'3

The post at the traffic area shows



1. Distance from the nearest intersection
2. Distance from the nearest settlement
3. Road or route number

Ans.'3

Which vehicles can drive on the right lane of this road?



1. Trolleybuses and public buses
2. Trolleybuses and buses
3. Buses only

Ans.'1

Is parking allowed in the area?



1. Prohibited
2. Only on the sidewalk
3. Only motorcycles
4. Allowed

Ans.'1

Increase in intermittent marking lines shows



1. About approaching the end of the zone
2. Approaching the dangerous part
3. That this marking will soon be solid

Ans.'3

Driving straight in the mentioned situation is



1. Prohibited
2. Allowed
3. Allowed when changing into the right lane

Ans.'3

How many lanes does this road have?



1. Two
2. Four

Ans.'2